

Newberry County

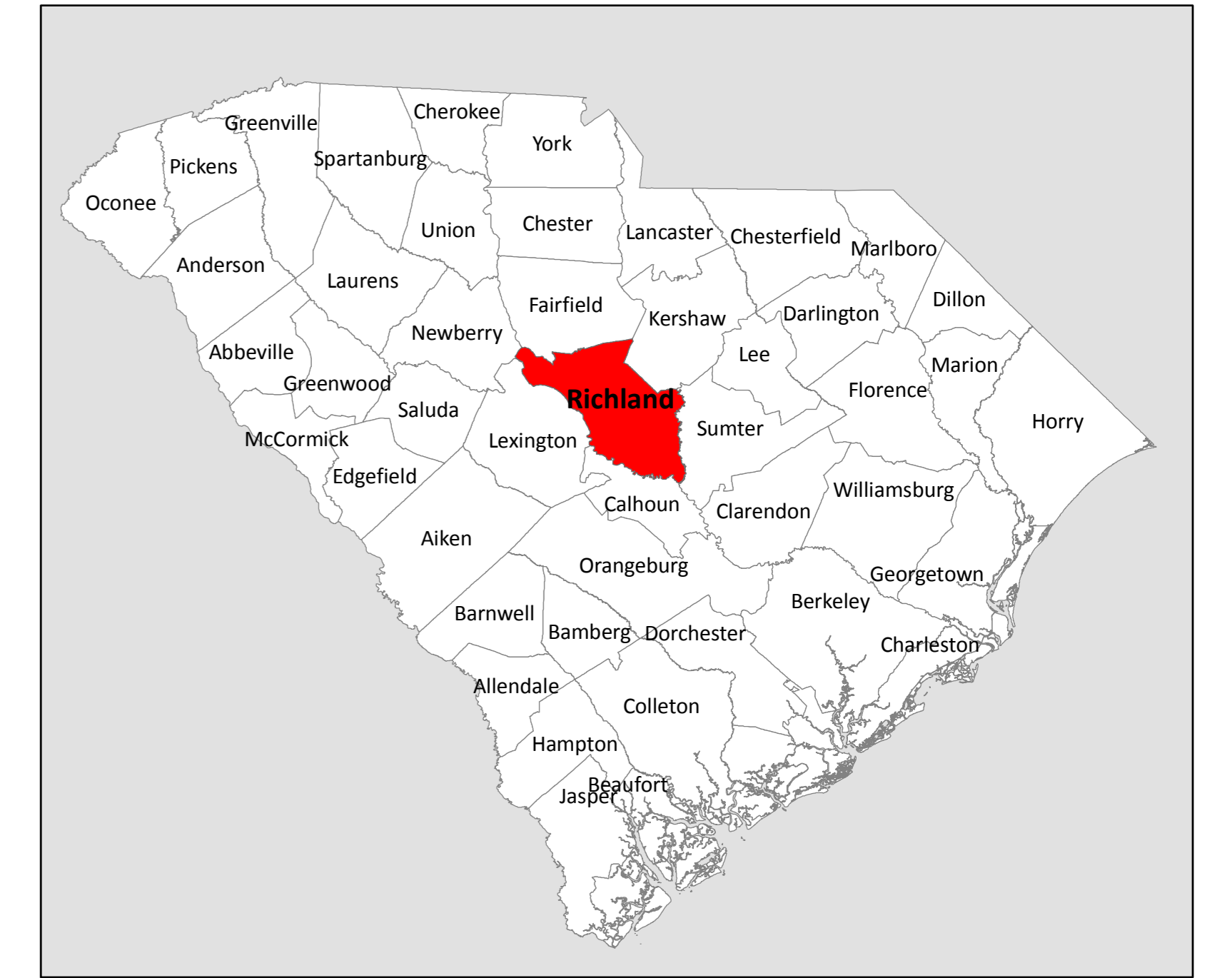
Fairfield County

Kershaw County

Lexington County



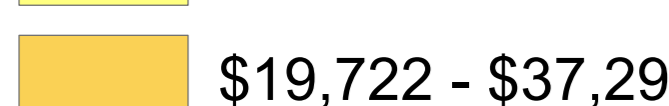

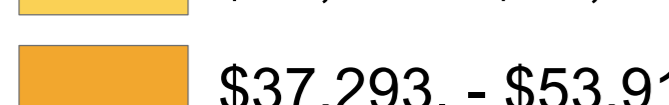

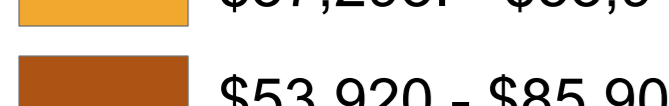

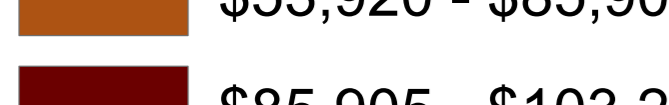

Sumter County


Calhoun County



**ACS Median Household (HH) Income
(Census 2010 Tracts)**
Richland County, South Carolina



- | | | | |
|---|----------------------|---|-----------------|
|  | under \$19,722 |  | County Boundary |
|  | \$19,722 - \$37,292 |  | No Data |
|  | \$37,293 - \$53,919 |  | Interstates |
|  | \$53,920 - \$85,904 |  | Highways |
|  | \$85,905 - \$103,229 |  | Arterial Roads |



DISCLAIMER: This is a product of the Richland County GIS Department. The data depicted here have been developed with extensive cooperation from other county departments, as well as other federal, state, and local government agencies. Reasonable efforts have been made to ensure the accuracy of this map. Richland County expressly disclaims responsibility for damages or liability that may arise from the use of this map.

The American Community Survey data used for this map has a margin of error that varies by Census Tract.

PROPRIETARY INFORMATION: Any resale of this information is prohibited, except in accordance with licensing agreements.

COPYRIGHT © 2013
Richland County Government
2020 Hampton Street
Columbia, SC 29204

