

Newberry County

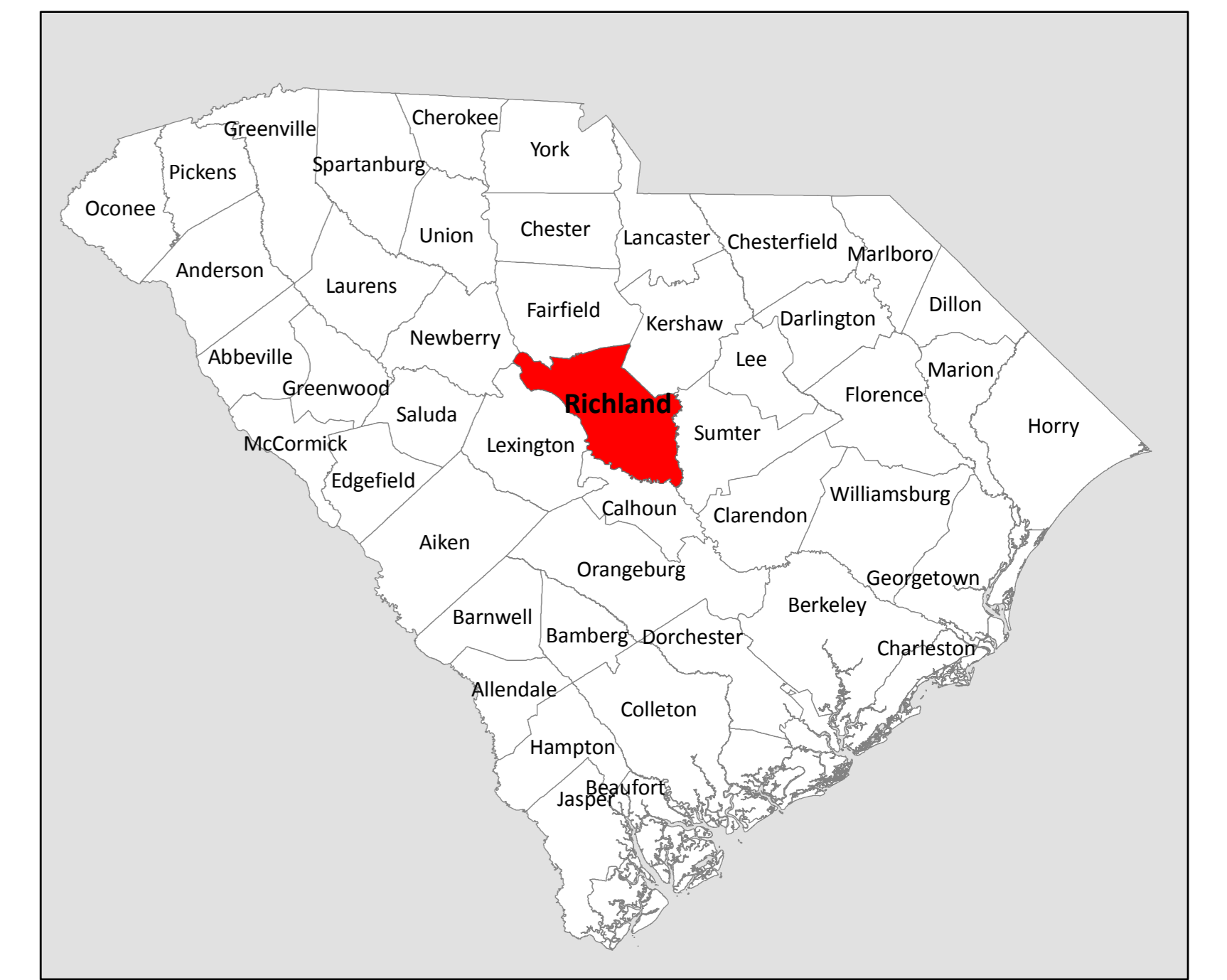
Fairfield County


Kershaw County

Lexington County

Sumter County


Calhoun County






**HH - Percent Owner Occupied
(Census 2010 Block Groups)**

Richland County, South Carolina



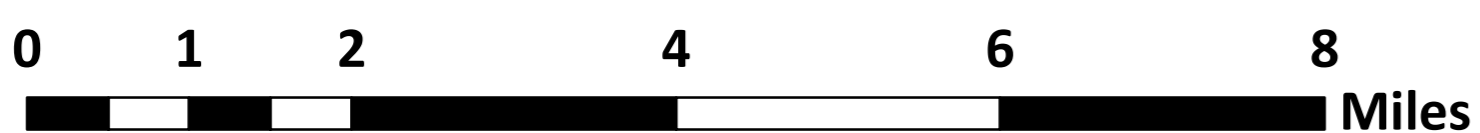
	Under 20%		County Boundary
	21% - 40%		No Data
	41% - 60%		Interstates
	61% - 80%		Highways
	81% and up		Arterial Roads



DISCLAIMER: This is a product of the Richland County GIS Department. The data depicted here have been developed with extensive cooperation from other county departments, as well as other federal, state, and local government agencies. Reasonable efforts have been made to ensure the accuracy of this map. Richland County expressly disclaims responsibility for damages or liability that may arise from the use of this map.

PROPRIETARY INFORMATION: Any resale of this information is prohibited, except in accordance with licensing agreements.

COPYRIGHT © 2013
Richland County Government
2020 Hampton Street
Columbia, SC 29204



0 1 2 4 6 8 Miles

