



	COMPLEX		SILT LOAM
	FINE SANDY LOAM		SILTY CLAY LOAM
	LAND COMPLEX		SLATY SILT LOAM
	LOAM		SOILS
	LOAMY SAND		UDORTHENTS
	MUCK		URBAN LAND
	SAND		VERY FINE SANDY LOAM
	SANDY LOAM		WATER



## Soil Textures


Richland County, South Carolina




DISCLAIMER: This is a product of the Richland County GIS Department. The data depicted here have been developed with extensive cooperation from other county departments, as well as other federal, state and local government agencies. Reasonable efforts have been made to ensure the accuracy of this map. Richland County expressly disclaims responsibility for damages or liability that may arise from the use of this map.

PROPRIETARY INFORMATION: Any resale of this information is prohibited, except in accordance with a licensing agreement.

COPYRIGHT © 2001  
Richland County Government  
2020 Hampton Street  
Columbia, SC 29204





Miles

RCGIS\_INFO\_35\_20011017